

PHOTOS TAKEN OH-2 OH-3 LOCAL INFORMATION
 SECONDARY CRASH OH-1P OTHER REPORTING AGENCY NAME*
 PRIVATE PROPERTY Bellbrook Police Department NCIC* 02905

COUNTY* 29 LOCALITY* 1 LOCATION: CITY, VILLAGE, TOWNSHIP* Bellbrook
 CRASH DATE / TIME* 03102020 1750 NUMBER OF UNITS 02 UNIT IN ERROR 01
 HIT/SKIP 1 - SOLVED 2 - UNSOLVED CRASH SEVERITY 1 - FATAL

ROUTE TYPE LOCATION ROUTE NUMBER PREFIX 1 - NORTH 2 - SOUTH 3 - EAST 4 - WEST LOCATION ROAD NAME Franklin ROAD TYPE ST
 LATITUDE DECIMAL DEGREES 39.635928

ROUTE TYPE REFERENCE ROUTE NUMBER PREFIX 1 - NORTH 2 - SOUTH 3 - EAST 4 - WEST REFERENCE ROAD NAME (ROAD, MILEPOST, HOUSE #) Vemco ROAD TYPE DR
 LONGITUDE DECIMAL DEGREES -84.082435

REFERENCE POINT 1 - INTERSECTION 2 - MILE POST 3 - HOUSE # DIRECTION FROM REFERENCE 1 - NORTH 2 - SOUTH 3 - EAST 4 - WEST ROUTE TYPE IR - INTERSTATE ROUTE(TP) US - FEDERAL US ROUTE SR - STATE ROUTE CR - NUMBERED COUNTY ROUTE TR - NUMBERED TOWNSHIP ROUTE ROAD TYPE AL - ALLEY AV - AVENUE BL - BOULEVARD CR - CIRCLE CT - COURT DR - DRIVE HE - HEIGHTS HW - HIGHWAY LA - LANE MP - MILEPOST OV - OVAL PK - PARKWAY PI - PIKE PL - PLACE RD - ROAD SQ - SQUARE ST - STREET TE - TERRACE TL - TRAIL WA - WAY
 INTERSECTION RELATED WITHIN INTERSECTION OR ON APPROACH WITHIN INTERCHANGE AREA NUMBER OF APPROACHES 3

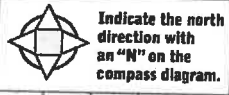
DISTANCE FROM REFERENCE DISTANCE UNIT OF MEASURE 1 - MILES 2 - FEET 3 - YARDS ROADWAY ROADWAY DIVIDED

LOCATION OF FIRST HARMFUL EVENT 01 1 - ON ROADWAY 2 - ON SHOULDER 3 - IN MEDIAN 4 - ON ROADSIDE 5 - ON GORE 6 - OUTSIDE TRAFFIC WAY 7 - ON RAMP 8 - OFF RAMP 9 - CROSSOVER 10 - DRIVEWAY/ALLEY ACCESS 11 - RAILWAY GRADE CROSSING 12 - SHARED USE PATHS OR TRAILS 13 - BIKE LANE 14 - TOLL BOOTH 99 - OTHER / UNKNOWN MANNER OF CRASH COLLISION/IMPACT 2 1 - NOT COLLISION BETWEEN TWO MOTOR VEHICLES IN TRANSPORT 2 - REAR-END 3 - HEAD-ON 4 - REAR-TO-REAR 5 - BACKING 6 - ANGLE 7 - SIDESWIPE, SAME DIRECTION 8 - SIDESWIPE, OPPOSITE DIRECTION 9 - OTHER / UNKNOWN DIRECTION OF TRAVEL 1 - NORTH 2 - SOUTH 3 - EAST 4 - WEST MEDIAN TYPE 1 - DIVIDED FLUSH MEDIAN (<4 FEET) 2 - DIVIDED FLUSH MEDIAN (>=4 FEET) 3 - DIVIDED, DEPRESSED MEDIAN 4 - DIVIDED, RAISED MEDIAN (ANY TYPE) 9 - OTHER/UNKNOWN

WORK ZONE RELATED WORKERS PRESENT LAW ENFORCEMENT PRESENT ACTIVE SCHOOL ZONE WORK ZONE TYPE 1 - LANE CLOSURE 2 - LANE SHIFT/CROSSOVER 3 - WORK ON SHOULDER OR MEDIAN 4 - INTERMITTENT OR MOVING WORK 5 - OTHER LOCATION OF CRASH IN WORK ZONE 1 - BEFORE THE 1ST WORK ZONE WARNING SIGN 2 - ADVANCE WARNING AREA 3 - TRANSITION AREA 4 - ACTIVITY AREA 5 - TERMINATION AREA CONTOUR 2 1 - STRAIGHT LEVEL 2 - STRAIGHT GRADE 3 - CURVE LEVEL 4 - CURVE GRADE 9 - OTHER/UNKNOWN CONDITIONS 1 1 - DRY 2 - WET 3 - SNOW 4 - ICE 5 - SAND, MUD, DIRT, OIL, GRAVEL 6 - WATER (STANDING, MOVING) 7 - SLUSH 9 - OTHER/UNKNOWN SURFACE 2 1 - CONCRETE 2 - BLACKTOP, BITUMINOUS, ASPHALT 3 - BRICK/BLOCK 4 - SLAG, GRAVEL, STONE 5 - DIRT 9 - OTHER/UNKNOWN

LIGHT CONDITION 1 1 - DAYLIGHT 2 - DAWN/DUSK 3 - DARK - LIGHTED ROADWAY 4 - DARK - ROADWAY NOT LIGHTED 5 - DARK - UNKNOWN ROADWAY LIGHTING 9 - OTHER / UNKNOWN WEATHER 2 1 - CLEAR 2 - CLOUDY 3 - FOG, SMOG, SMOKE 4 - RAIN 5 - SLEET, HAIL 6 - SNOW 7 - SEVERE CROSSWINDS 8 - BLOWING SAND, SOIL, DIRT, SNOW 9 - FREEZING RAIN OR FREEZING DRIZZLE 99 - OTHER / UNKNOWN

NARRATIVE Unit #2 was traveling east bound on W. Franklin St approaching the traffic light at W. Franklin St and Vemco Dr. Unit #1 was also heading east bound on W. Franklin St near Vemco Dr. behind Unit #2. Unit #1 failed to stop for the traffic signal striking Unit #2 in the left rear bumper. SEE ATTACHED DRAWING BC on



CRASH REPORTED DATE / TIME 03102020 1750 DISPATCH DATE / TIME 03102020 1750 ARRIVAL DATE / TIME 03102020 1750 SCENE CLEARED DATE / TIME 03102020 1818 REPORT TAKEN BY POLICE AGENCY MOTORIST SUPPLEMENT (CORRECTION OR ADDITION TO AN EXISTING REPORT SENT TO OOPS)
 TOTAL TIME ROADWAY CLOSED 28 OTHER INVESTIGATION TIME 40 TOTAL MINUTES 68 OFFICER'S NAME* Burns, Mark CHECKED BY OFFICER'S NAME* Jones, Jackie OFFICER'S BADGE NUMBER* 3 4 CHECKED BY OFFICER'S BADGE NUMBER* 5

Case Number: 20-12

Date: 3/10/20

Location: W. Franklin St @ Vemco Dr

Description:



NOT TO SCALE

WEST FRANKLIN ST

UNIT #1

UNIT #1

UNIT #2

VEMCO DR

20-000012

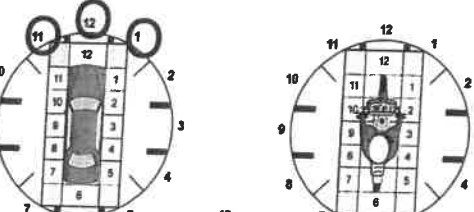
UNIT # 01 OWNER NAME: LAST, FIRST, MIDDLE (SAME AS DRIVER) Lesko, Robin M OWNER PHONE: (INCLUDE AREA CODE) (SAME AS DRIVER) OWNER ADDRESS: STREET, CITY, STATE, ZIP (SAME AS DRIVER) 86 W Maple St Bellbrook OH 45305-2901 COMMERCIAL CARRIER: NAME, ADDRESS, CITY, STATE, ZIP COMMERCIAL CARRIER PHONE: INCLUDE AREA CODE

DAMAGE DAMAGE SCALE 2 1 - NONE 3 - FUNCTIONAL DAMAGE 2 - MINOR DAMAGE 4 - DISABLING DAMAGE 9 - UNKNOWN

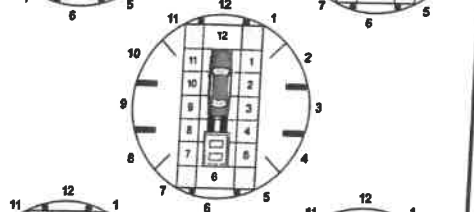
LP STATE OH LICENSE PLATE # GWJ7074 VEHICLE IDENTIFICATION # WMMMM335X9TP90575 VEHICLE YEAR 2009 VEHICLE MAKE MNNI

DAMAGED AREA(S) INDICATE ALL THAT APPLY

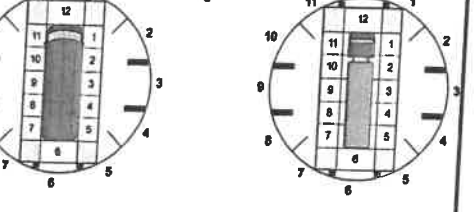
INSURANCE VERIFIED [X] INSURANCE COMPANY Ohio Auto Ins INSURANCE POLICY # 92-OH-3380582 COLOR BLU VEHICLE MODEL COOP TYPE OF USE [] COMMERCIAL [] GOVERNMENT [] IN EMERGENCY RESPONSE US DOT # TOWED BY: COMPANY NAME




INTERLOCK DEVICE EQUIPPED [] HIT/SKIP UNIT [] #OCCUPANTS 01 VEHICLE WEIGHT GVWR/GCWR 1 - <=10K LBS. 2 - 10,001 - 26K LBS. 3 - >26K LBS. HAZARDOUS MATERIAL [] MATERIAL RELEASED [] CLASS # PLACARD ID #



UNIT TYPE 01 1 - PASSENGER CAR 7 - MOTORCYCLE 2-WHEELED 12 - GOLF CART 18 - LIMO (LIVERY VEHICLE) 23 - PEDESTRIAN / SKATER 2 - PASSENGER VAN (MINIVAN) 8 - MOTORCYCLE 3-WHEELED 13 - SNOWMOBILE 19 - BUS (16+ PASSENGERS) 24 - WHEELCHAIR (ANY TYPE) 3 - SPORT UTILITY VEHICLE 9 - AUTOCYCLE 14 - SINGLE UNIT TRUCK 20 - OTHER VEHICLE 25 - OTHER NON-MOTORIST 4 - PICK UP 10 - MOPED OR MOTORIZED BICYCLE 15 - SEMI-TRACTOR 21 - HEAVY EQUIPMENT 26 - BICYCLE 5 - CARGO VAN 6 - VAN (9-15 SEATS) 11 - ALL TERRAIN VEHICLE (ATV / UTV) 16 - FARM EQUIPMENT 22 - ANIMAL WITH RIDER OR ANIMAL-DRAWN VEHICLE 27 - TRAIN 99 - UNKNOWN OR HITSKIP # OF TRAILING UNITS 0



WAS VEHICLE OPERATING IN AUTONOMOUS MODE WHEN CRASH OCCURRED? 2 1 - YES 2 - NO 9 - OTHER / UNKNOWN AUTONOMOUS MODE LEVEL 0 0 - NO AUTOMATION 1 - DRIVER ASSISTANCE 2 - PARTIAL AUTOMATION 3 - CONDITIONAL AUTOMATION 4 - HIGH AUTOMATION 5 - FULL AUTOMATION 9 - UNKNOWN



SPECIAL FUNCTION 01 1 - NONE 2 - TAXI 3 - ELECTRONIC RIDE SHARING 4 - SCHOOL TRANSPORT 5 - BUS - TRANSIT/COMMUTER 6 - BUS - CHARTER/TOUR 7 - BUS - INTERCITY 8 - BUS - SHUTTLE 9 - BUS - OTHER 10 - AMBULANCE 11 - FIRE 12 - MILITARY 13 - POLICE 14 - PUBLIC UTILITY 15 - CONSTRUCTION EQUIPMENT 16 - FARM 17 - MOWING 18 - SNOW REMOVAL 19 - TOWING 20 - SAFETY SERVICE PATROL 21 - MAIL CARRIER 99 - OTHER / UNKNOWN

[] - NO DAMAGE [0] [] - UNDERCARRIAGE [14] [] - TOP [13] [] - ALL AREAS [15] [] - UNIT NOT AT SCENE [16]

VEHICLE DEFECTS 1 - TURN SIGNALS 2 - HEAD LAMPS 3 - TAIL LAMPS 4 - BRAKES 5 - STEERING 6 - TIRE BLOWOUT 7 - WORN OR SLICK TIRES 8 - TRAILER EQUIPMENT DEFECTIVE 9 - MOTOR TROUBLE 10 - DISABLED FROM PRIOR ACCIDENT 99 - OTHER / UNKNOWN

NON-MOTORIST LOCATION AT IMPACT 1 - INTERSECTION - MARKED CROSSWALK 2 - INTERSECTION - UNMARKED CROSSWALK 3 - INTERSECTION - OTHER 4 - MIDDLEBANK - MARKED CROSSWALK 5 - TRAVEL LANE - OTHER LOCATION 6 - BICYCLE LANE 7 - SHOULDER / ROADSIDE 8 - SIDEWALK 9 - MEDIAN/CROSSING ISLAND 10 - DRIVEWAY ACCESS 11 - SHARED USE PATHS OR TRAILS 12 - FIRST RESPONDER AT INCIDENT SCENE 99 - OTHER / UNKNOWN

INITIAL POINT OF CONTACT 1 0 - NO DAMAGE 14 - UNDERCARRIAGE 1-12 - REFER TO UNIT DIAGRAM 15 - VEHICLE NOT AT SCENE 13 - TOP 99 - UNKNOWN

ACTION 3 1 - NON-COLLISION 2 - COLLISION 3 - STRIKING 4 - STRUCK 5 - BOTH STRIKING & STRUCK 9 - OTHER / UNKNOWN PRE-CRASH ACTIONS 01 1 - STRAIGHT AHEAD 2 - BACKING 3 - CHANGING LANES 4 - OVERTAKING/PASSING 5 - MAKING RIGHT TURN 6 - MAKING LEFT TURN 7 - MAKING U-TURN 8 - ENTERING TRAFFIC LANE 9 - LEAVING TRAFFIC LANE 10 - PARKED 11 - SLOWING OR STOPPED IN TRAFFIC 12 - DRIVERLESS 13 - NEGOTIATING A CURVE 14 - ENTERING OR CROSSING SPECIFIED LOCATION 15 - WALKING, RUNNING, JOGGING, PLAYING 16 - WORKING 17 - PUSHING VEHICLE 18 - APPROACHING OR LEAVING VEHICLE 19 - STANDING 20 - OTHER NON-MOTORIST 21 - STANDING OUTSIDE DISABLED VEHICLE 99 - OTHER / UNKNOWN

TRAFFIC TRAFFICWAY FLOW 2 1 - ONE-WAY 2 - TWO-WAY TRAFFIC CONTROL 02 1 - ROUNDABOUT 2 - SIGNAL 3 - FLASHER 4 - STOP SIGN 5 - YIELD SIGN 6 - NO CONTROL

CONTRIBUTING CIRCUMSTANCES 08 1 - NONE 2 - FAILURE TO YIELD 3 - RAN RED LIGHT 4 - RAN STOP SIGN 5 - UNSAFE SPEED 6 - IMPROPER TURN 7 - LEFT OF CENTER 8 - FOLLOWING TOO CLOSE / ACDA 9 - IMPROPER LANE CHANGE 10 - IMPROPER PASSING 11 - DROVE OFF ROAD 12 - IMPROPER BACKING 13 - IMPROPER START FROM A PARKED POSITION 14 - STOPPED OR PARKED ILLEGALLY 15 - SWERVING TO AVOID 16 - WRONG WAY 17 - VISION OBSTRUCTION 18 - OPERATING DEFECTIVE EQUIPMENT 19 - LOAD SHIFTING/FALLING/SPILLING 20 - IMPROPER CROSSING 21 - LYING IN ROADWAY 22 - NOT DISCERNIBLE 23 - OPENING DOOR INTO ROADWAY 99 - OTHER IMPROPER ACTION

OF THROUGH LANES ON ROAD 2 RAIL GRADE CROSSING 1 - NOT INVOLVED 2 - INVOLVED-ACTIVE CROSSING 3 - INVOLVED-PASSIVE CROSSING

SEQUENCE OF EVENTS 20 1 - OVERTURN/ROLLOVER 2 - FIRE/EXPLOSION 3 - IMMERSION 4 - JACKKNIFE 5 - CARGO / EQUIPMENT LOSS OR SHIFT 6 - EQUIPMENT FAILURE 7 - SEPARATION OF UNITS 8 - RAN OFF ROAD RIGHT 9 - RAN OFF ROAD LEFT 10 - CROSS MEDIAN 11 - CROSS CENTERLINE - OPPOSITE DIRECTION OF TRAVEL 12 - DOWNHILL RUNAWAY 13 - OTHER NON-COLLISION 14 - PEDESTRIAN 15 - PEDALCYCLE 16 - RAILWAY VEHICLE 17 - ANIMAL - FARM 18 - ANIMAL - DEER 19 - ANIMAL - OTHER 20 - MOTOR VEHICLE IN TRANSPORT 21 - PARKED MOTOR VEHICLE 22 - WORK ZONE MAINTENANCE EQUIPMENT 23 - STRUCK BY FALLING, SHIFTING CARGO OR ANYTHING SET IN MOTION BY A MOTOR VEHICLE 24 - OTHER MOVABLE OBJECT

UNIT / NON-MOTORIST DIRECTION FROM 4 TO 3 1 - NORTH 2 - SOUTH 3 - EAST 4 - WEST 5 - NORTHEAST 6 - NORTHWEST 7 - SOUTHEAST 8 - SOUTHWEST 9 - OTHER / UNKNOWN

COLLISION WITH FIXED OBJECT - STRUCK 25 - IMPACT ATTENUATOR / CRASH CUSHION 26 - BRIDGE OVERHEAD STRUCTURE 27 - BRIDGE PIER OR ABUTMENT 28 - BRIDGE PARAPET 29 - BRIDGE RAIL 30 - GUARDRAIL FACE 31 - GUARDRAIL END 32 - PORTABLE BARRIER 33 - MEDIAN CABLE BARRIER 34 - MEDIAN GUARDRAIL BARRIER 35 - MEDIAN CONCRETE BARRIER 36 - MEDIAN OTHER BARRIER 37 - TRAFFIC SIGN POST 38 - OVERHEAD SIGN POST 39 - LIGHT / LUMINARIES SUPPORT 40 - UTILITY POLE 41 - OTHER POST, POLE OR SUPPORT 42 - CULVERT 43 - CURB 44 - DITCH 45 - EMBANKMENT 46 - FENCE 47 - MAILBOX 48 - TREE 49 - FIRE HYDRANT 50 - WORK ZONE MAINTENANCE EQUIPMENT 51 - WALL 52 - BUILDING 53 - TUNNEL 54 - OTHER FIXED OBJECT 99 - OTHER / UNKNOWN

UNIT SPEED 015 POSTED SPEED 35 DETECTED SPEED 1 1 - STATED / ESTIMATED SPEED 2 - CALCULATED / EDR 3 - UNDETERMINED

FIRST HARMFUL EVENT 1 MOST HARMFUL EVENT 1

20-000012

UNIT # 02 **OWNER NAME:** LAST, FIRST, MIDDLE ([] SAME AS DRIVER)
Shyan, Matthews
OWNER PHONE: INCLUDE AREA CODE ([] SAME AS DRIVER)
OWNER ADDRESS: STREET, CITY, STATE, ZIP ([] SAME AS DRIVER)
10993 Bluffs Dr Studio City Ca 91604
COMMERCIAL CARRIER: NAME, ADDRESS, CITY, STATE, ZIP
COMMERCIAL CARRIER PHONE: INCLUDE AREA CODE

LP STATE CA **LICENSE PLATE #** 7WEJ033 **VEHICLE IDENTIFICATION #** 2T1BURHEXHC795125 **VEHICLE YEAR** 2017 **VEHICLE MAKE** TOYOTA
 INSURANCE VERIFIED **INSURANCE COMPANY** Geico **INSURANCE POLICY #** 6008680338 **COLOR** RED **VEHICLE MODEL** COROL
 COMMERCIAL **GOVERNMENT** **IN EMERGENCY RESPONSE** **US DOT #** 1 **TOWED BY:** COMPANY NAME
 INTERLOCK DEVICE EQUIPPED **HIT/SKIP UNIT** **#OCCUPANTS** 01 **VEHICLE WEIGHT GVWR/GCWR** 1 2 3
 1 - <10K LBS.
 2 - 10,001 - 26K LBS.
 3 - >26K LBS.
 MATERIAL RELEASED **CLASS #** **PLACARD ID #**
 PLACARD

UNIT TYPE 01
 1 - PASSENGER CAR 7 - MOTORCYCLE 2-WHEELED 12 - GOLF CART 18 - LIMO (LIVERY VEHICLE) 23 - PEDESTRIAN / SKATER
 2 - PASSENGER VAN (MINIVAN) 8 - MOTORCYCLE 3-WHEELED 13 - SNOWMOBILE 19 - BUS (16+ PASSENGERS) 24 - WHEELCHAIR (ANY TYPE)
 3 - SPORT UTILITY VEHICLE 9 - AUTOCYCLE 14 - SINGLE UNIT TRUCK 20 - OTHER VEHICLE 25 - OTHER NON-MOTORIST
 4 - PICK UP 10 - MOPED OR MOTORIZED BICYCLE 15 - SEMI-TRACTOR 21 - HEAVY EQUIPMENT 26 - BICYCLE
 5 - CARGO VAN 11 - ALL TERRAIN VEHICLE (ATV / UTV) 16 - FARM EQUIPMENT 22 - ANIMAL WITH RIDER OR ANIMAL-DRAWN VEHICLE 27 - TRAIN
 6 - VAN (9-15 SEATS) 17 - MOTORHOME 99 - UNKNOWN OR HIT/SKIP
OF TRAILING UNITS 0

WAS VEHICLE OPERATING IN AUTONOMOUS MODE WHEN CRASH OCCURRED? 2
 1 - YES 2 - NO 9 - OTHER / UNKNOWN
AUTONOMOUS MODE LEVEL 0
 0 - NO AUTOMATION 1 - DRIVER ASSISTANCE 2 - PARTIAL AUTOMATION 3 - CONDITIONAL AUTOMATION 4 - HIGH AUTOMATION 5 - FULL AUTOMATION 9 - UNKNOWN

SPECIAL FUNCTION 01
 1 - NONE 2 - TAXI 3 - ELECTRONIC RIDE SHARING 4 - SCHOOL TRANSPORT 5 - BUS - TRANSIT/COMMUTER 6 - BUS - CHARTER/TOUR 7 - BUS - INTERCITY 8 - BUS - SHUTTLE 9 - BUS - OTHER 10 - AMBULANCE 11 - FIRE 12 - MILITARY 13 - POLICE 14 - PUBLIC UTILITY 15 - CONSTRUCTION EQUIPMENT 16 - FARM 17 - MOWING 18 - SNOW REMOVAL 19 - TOWING 20 - SAFETY SERVICE PATROL 21 - MAIL CARRIER 99 - OTHER / UNKNOWN

CARGO BODY TYPE 01
 1 - NO CARGO BODY TYPE / NOT APPLICABLE 2 - BUS 3 - VEHICLE TOWING ANOTHER MOTOR VEHICLE 4 - LOGGING 5 - INTERMODAL CONTAINER CHASSIS 6 - CARGO VAN/ENCLOSED BOX 7 - GRAIN/CHIPS/GRAVEL 8 - POLE 9 - CARGO TANK 10 - FLAT BED 11 - DUMP 12 - CONCRETE MIXER 13 - AUTO TRANSPORTER 14 - GARBAGE/REFUSE 99 - OTHER / UNKNOWN

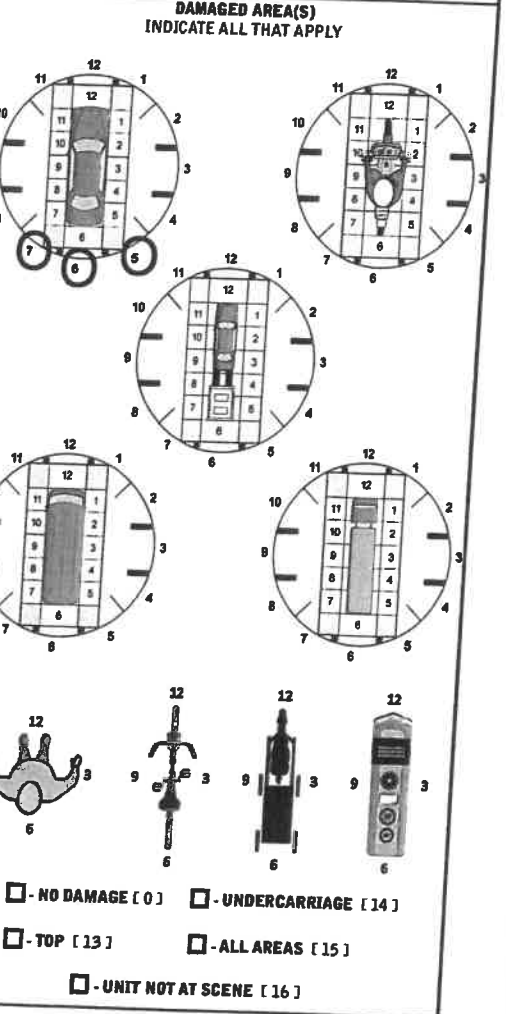
VEHICLE DEFECTS
 1 - TURN SIGNALS 2 - HEAD LAMPS 3 - TAIL LAMPS 4 - BRAKES 5 - STEERING 6 - TIRE BLOWOUT 7 - WORN OR SLICK TIRES 8 - TRAILER EQUIPMENT DEFECTIVE 9 - MOTOR TROUBLE 10 - DISABLED FROM PRIOR ACCIDENT 99 - OTHER / UNKNOWN

NON-MOTORIST LOCATION AT IMPACT
 1 - INTERSECTION - MARKED CROSSWALK 2 - INTERSECTION - UNMARKED CROSSWALK 3 - INTERSECTION - OTHER 4 - MIDDLEBLOCK - MARKED CROSSWALK 5 - TRAVEL LANE - OTHER LOCATION 6 - BICYCLE LANE 7 - SHOULDER / ROADSIDE 8 - SIDEWALK 9 - MEDIAN/CROSSING ISLAND 10 - DRIVEWAY ACCESS 11 - SHARED USE PATHS OR TRAILS 12 - FIRST RESPONDER AT INCIDENT SCENE 99 - OTHER / UNKNOWN

ACTION 4
 1 - NON-CONTACT 2 - NON-COLLISION 3 - STRIKING 4 - STRUCK 5 - BOTH STRIKING & STRUCK 9 - OTHER / UNKNOWN
PRE-CRASH ACTIONS 11
 1 - STRAIGHT AHEAD 2 - BACKING 3 - CHANGING LANES 4 - OVERTAKING/PASSING 5 - MAKING RIGHT TURN 6 - MAKING LEFT TURN 7 - MAKING U-TURN 8 - ENTERING TRAFFIC LANE 9 - LEAVING TRAFFIC LANE 10 - PARKED 11 - SLOWING OR STOPPED IN TRAFFIC 12 - DRIVERLESS 13 - NEGOTIATING A CURVE 14 - ENTERING OR CROSSING SPECIFIED LOCATION 15 - WALKING, RUNNING, JOGGING, PLAYING 16 - WORKING 17 - PUSHING VEHICLE 18 - APPROACHING OR LEAVING VEHICLE 19 - STANDING 20 - OTHER NON-MOTORIST 21 - STANDING OUTSIDE DISABLED VEHICLE 99 - OTHER / UNKNOWN

CONTRIBUTING CIRCUMSTANCES 01
 1 - NONE 2 - FAILURE TO YIELD 3 - RAN RED LIGHT 4 - RAN STOP SIGN 5 - UNSAFE SPEED 6 - IMPROPER TURN 7 - LEFT OF CENTER 8 - FOLLOWING TOO CLOSE / ACDA 9 - IMPROPER LANE CHANGE 10 - IMPROPER PASSING 11 - DROVE OFF ROAD 12 - IMPROPER BACKING 13 - IMPROPER START FROM A PARKED POSITION 14 - STOPPED OR PARKED ILLEGALLY 15 - SWERVING TO AVOID 16 - WRONG WAY 17 - VISION OBSTRUCTION 18 - OPERATING DEFECTIVE EQUIPMENT 19 - LOAD SHIFTING/FALLING/SPILLING 20 - IMPROPER CROSSING 21 - LYING IN ROADWAY 22 - NOT DISCERNIBLE 23 - OPENING DOOR INTO ROADWAY 99 - OTHER IMPROPER ACTION

DAMAGE
DAMAGE SCALE 2
 1 - NONE 2 - MINOR DAMAGE 3 - FUNCTIONAL DAMAGE 4 - DISABLING DAMAGE 9 - UNKNOWN



INITIAL POINT OF CONTACT 6
 0 - NO DAMAGE 1-12 - REFER TO UNIT DIAGRAM 13 - TOP 14 - UNDERCARRIAGE 15 - VEHICLE NOT AT SCENE 99 - UNKNOWN

TRAFFIC
TRAFFICWAY FLOW 2
 1 - ONE-WAY 2 - TWO-WAY
TRAFFIC CONTROL 02
 1 - ROUNDABOUT 2 - SIGNAL 3 - FLASHER 4 - STOP SIGN 5 - YIELD SIGN 6 - NO CONTROL

OF THROUGH LANES ON ROAD 2
RAIL GRADE CROSSING
 1 - NOT INVOLVED 2 - INVOLVED-ACTIVE CROSSING 3 - INVOLVED-PASSIVE CROSSING

UNIT / NON-MOTORIST DIRECTION
 FROM 4 TO 3
 1 - NORTH 2 - SOUTH 3 - EAST 4 - WEST 5 - NORTHEAST 6 - NORTHWEST 7 - SOUTHEAST 8 - SOUTHWEST 9 - OTHER / UNKNOWN

UNIT SPEED 000
POSTED SPEED 35
DETECTED SPEED 1
 1 - STATED / ESTIMATED SPEED 2 - CALCULATED / EDR 3 - UNDETERMINED

UNIT # 01 **NAME: LAST, FIRST, MIDDLE** Lesko, David Michael
ADDRESS: STREET, CITY, STATE, ZIP
 86 W Maple St Bellbrook OH 45305
DATE OF BIRTH 01221972 **AGE** 48 **GENDER** M
CONTACT PHONE - INCLUDE AREA CODE

INJURIES 5 **INJURED TAKEN BY** **EMS AGENCY (NAME)** **INJURED TAKEN TO: MEDICAL FACILITY (NAME, CITY)** **SAFETY EQUIPMENT USED** 04 DOT-COMPLIANT MC HELMET **SEATING POSITION** 01 **AIR BAG USAGE** 1 **EJECTION** 1 **TRAPPED** 1

OL STATE OH **OPERATOR LICENSE NUMBER** **OFFENSE CHARGED** 4511.21A **LOCAL CODE** **OFFENSE DESCRIPTION** Assured Clear Distance Ahead **CITATION NUMBER** 31063

OL CLASS 4 **ENDORSEMENT SELECT UP TO 2** **RESTRICTION SELECT UP TO 3** **DRIVER DISTRACTED BY** 7 **ALCOHOL / DRUG SUSPECTED**
 ALCOHOL MARIJUANA OTHER DRUG **CONDITION** 1 **ALCOHOL TEST**
 STATUS TYPE VALUE STATUS TYPE RESULT SELECT UP TO 4
 1 1 1 1 1

UNIT # 02 **NAME: LAST, FIRST, MIDDLE** WILLIS, MINDY MICHELLE
ADDRESS: STREET, CITY, STATE, ZIP
 812 DELAWARE STREET WASHINGTON CH OH 43160
DATE OF BIRTH 07291975 **AGE** 44 **GENDER** F
CONTACT PHONE - INCLUDE AREA CODE

INJURIES 5 **INJURED TAKEN BY** **EMS AGENCY (NAME)** **INJURED TAKEN TO: MEDICAL FACILITY (NAME, CITY)** **SAFETY EQUIPMENT USED** 04 DOT-COMPLIANT MC HELMET **SEATING POSITION** 01 **AIR BAG USAGE** 1 **EJECTION** 1 **TRAPPED** 1

OL STATE OH **OPERATOR LICENSE NUMBER** **OFFENSE CHARGED** **LOCAL CODE** **OFFENSE DESCRIPTION** **CITATION NUMBER**

OL CLASS 4 **ENDORSEMENT SELECT UP TO 2** **RESTRICTION SELECT UP TO 3** **DRIVER DISTRACTED BY** 1 **ALCOHOL / DRUG SUSPECTED**
 ALCOHOL MARIJUANA OTHER DRUG **CONDITION** 1 **ALCOHOL TEST**
 STATUS TYPE VALUE STATUS TYPE RESULT SELECT UP TO 4
 1 1 1 1 1

UNIT # **NAME: LAST, FIRST, MIDDLE**
ADDRESS: STREET, CITY, STATE, ZIP
DATE OF BIRTH **AGE** **GENDER**
CONTACT PHONE - INCLUDE AREA CODE

INJURIES **INJURED TAKEN BY** **EMS AGENCY (NAME)** **INJURED TAKEN TO: MEDICAL FACILITY (NAME, CITY)** **SAFETY EQUIPMENT USED** DOT-COMPLIANT MC HELMET **SEATING POSITION** **AIR BAG USAGE** **EJECTION** **TRAPPED**

OL STATE **OPERATOR LICENSE NUMBER** **OFFENSE CHARGED** **LOCAL CODE** **OFFENSE DESCRIPTION** **CITATION NUMBER**

OL CLASS **ENDORSEMENT SELECT UP TO 2** **RESTRICTION SELECT UP TO 3** **DRIVER DISTRACTED BY** **ALCOHOL / DRUG SUSPECTED**
 ALCOHOL MARIJUANA OTHER DRUG **CONDITION** **ALCOHOL TEST**
 STATUS TYPE VALUE STATUS TYPE RESULT SELECT UP TO 4

| INJURIES | SEATING POSITION | AIR BAG | OL CLASS | OL RESTRICTION(S) | DRIVER DISTRACTION | TEST STATUS |
|--|---|-----------------------------------|------------------------------|---|---|---|
| 1- FATAL | 1- FRONT - LEFT SIDE (MOTORCYCLE DRIVER) | 1- NOT DEPLOYED | 1- CLASS A | 1- ALCOHOL INTERLOCK DEVICE | 1- NOT DISTRACTED | 1- NONE GIVEN |
| 2- SUSPECTED SERIOUS INJURY | 2- FRONT - MIDDLE | 2- DEPLOYED FRONT | 2- CLASS B | 2- CDL INTRASTATE ONLY | 2- MANUALLY OPERATING AN ELECTRONIC COMMUNICATION DEVICE (TEXTING, TYPING, DIALING) | 2- TEST REFUSED |
| 3- SUSPECTED MINOR INJURY | 3- FRONT - RIGHT SIDE | 3- DEPLOYED SIDE | 3- CLASS C | 3- CORRECTIVE LENSES | 3- TALKING ON HANDS-FREE COMMUNICATION DEVICE | 3- TEST GIVEN, CONTAMINATED SAMPLE / UNUSABLE |
| 4- POSSIBLE INJURY | 4- SECOND - LEFT SIDE (MOTORCYCLE PASSENGER) | 4- DEPLOYED BOTH FRONT / SIDE | 4- REGULAR CLASS (OHIO = D) | 4- FARM WAIVER | 4- TALKING ON HAND-HELD COMMUNICATION DEVICE | 4- TEST GIVEN, RESULTS KNOWN |
| 5- NO APPARENT INJURY | 5- SECOND - MIDDLE | 5- NOT APPLICABLE | 5- M/C MOPED ONLY | 5- EXCEPT CLASS A BUS | 5- OTHER ACTIVITY WITH AN ELECTRONIC DEVICE | 5- TEST GIVEN, RESULTS UNKNOWN |
| INJURED TAKEN BY | 6- SECOND - RIGHT SIDE | 9- DEPLOYMENT UNKNOWN | 6- NO VALID OL | 6- EXCEPT CLASS A & CLASS B BUS | 6- PASSENGER | ALCOHOL TEST TYPE |
| 1- NOT TRANSPORTED / TREATED AT SCENE | 7- THIRD - LEFT SIDE (MOTORCYCLE SIDE CAR) | EJECTION | OL ENDORSEMENT | 7- EXCEPT TRACTOR-TRAILER | 7- OTHER DISTRACTION INSIDE THE VEHICLE | 1- NONE |
| 2- EMS | 8- THIRD - MIDDLE | 1- NOT EJECTED | H - HAZMAT | 8- INTERMEDIATE LICENSE RESTRICTIONS | 8- OTHER DISTRACTION OUTSIDE THE VEHICLE | 2- BLOOD |
| 3- POLICE | 9- THIRD - RIGHT SIDE | 2- PARTIALLY EJECTED | M - MOTORCYCLE | 9- LEARNER'S PERMIT RESTRICTIONS | 9- OTHER / UNKNOWN | 3- URINE |
| 9- OTHER / UNKNOWN | 10- SLEEPER SECTION OF TRUCK CAB | 3- TOTALLY EJECTED | P - PASSENGER | 10- LIMITED TO DAYLIGHT ONLY | CONDITION | 4- BREATH |
| SAFETY EQUIPMENT | 11- PASSENGER IN OTHER ENCLOSED CARGO AREA (NON-TRAILING UNIT, BUS, PICK-UP WITH CAP) | 4- NOT APPLICABLE | N - TANKER | 11- LIMITED TO EMPLOYMENT | 1- APPARENTLY NORMAL | 5- OTHER |
| 1- NONE USED | 12- PASSENGER IN UNENCLOSED CARGO AREA | TRAPPED | Q - MOTOR SCOOTER | 12- LIMITED - OTHER | 2- PHYSICAL IMPAIRMENT | DRUG TEST TYPE |
| 2- SHOULDER BELT ONLY USED | 13- TRAILING UNIT | 1- NOT TRAPPED | R - THREE-WHEEL MOTORCYCLE | 13- MECHANICAL DEVICES (SPECIAL BRAKES, HAND CONTROLS, OR OTHER ADAPTIVE DEVICES) | 3- EMOTIONAL (E.G., DEPRESSED, ANGRY, DISTURBED) | 1- NONE |
| 3- LAP BELT ONLY USED | 14- RIDING ON VEHICLE EXTERIOR (NON-TRAILING UNIT) | 2- EXTRICATED BY MECHANICAL MEANS | S - SCHOOL BUS | 14- MILITARY VEHICLES ONLY | 4- ILLNESS | 2- BLOOD |
| 4- SHOULDER & LAP BELT USED | 99- OTHER / UNKNOWN | 3- FREED BY NON-MECHANICAL MEANS | T - DOUBLE & TRIPLE TRAILERS | 15- MOTOR VEHICLES WITHOUT AIR BRAKES | 5- FELL ASLEEP, FAINTED, FATIGUED, ETC. | 3- URINE |
| 5- CHILD RESTRAINT SYSTEM - FORWARD FACING | | | X - TANKER / HAZMAT | 16- OUTSIDE MIRROR | 6- UNDER THE INFLUENCE OF MEDICATIONS / DRUGS / ALCOHOL | 4- OTHER |
| 6- CHILD RESTRAINT SYSTEM - REAR FACING | | | GENDER | 17- PROSTHETIC AID | 9- OTHER / UNKNOWN | DRUG TEST RESULT(S) |
| 7- BOOSTER SEAT | | | F - FEMALE | 18- OTHER | | 1- AMPHETAMINES |
| 8- HELMET USED | | | M - MALE | | | 2- BARBITURATES |
| 9- PROTECTIVE PADS USED (ELBOW, KNEES, ETC.) | | | U - OTHER / UNKNOWN | | | 3- BENZODIAZEPINES |
| 1- REFLECTIVE CLOTHING | | | | | | 4- CANNABINOIDS |
| 1- LIGHTING - PEDESTRIAN / BICYCLE ONLY | | | | | | 5- COCAINE |
| 1- OTHER / UNKNOWN | | | | | | 6- OPIATES / OPIOIDS |
| | | | | | | 7- OTHER |
| | | | | | | 8- NEGATIVE RESULTS |

OHIO TRAFFIC CRASH WITNESS STATEMENT

OH-3 REV 1/82

3-10-20

| | | |
|------------------------------|-------------------------|------------------------------|
| LOCAL REPORT NUMBER 20-12 | REPORTING AGENCY BPD | DATE OF CRASH M 3 10/1/20 |
|------------------------------|-------------------------|------------------------------|

FOR LOCAL USE ONLY - DO NOT SUBMIT TO THE STATE EXCEPT FOR FATAL CRASHES

I, DAVID LESKO (PRINTED) HEREBY MAKE THIS VOLUNTARY STATEMENT TO

Burns M (OFFICERS NAME) AT W. Franklin St @ Vemco Dr (LOCATION)

I WAS COMING HOME AFTER WORK. I WAS TRAVELING DOWN FRANKLIN INTO BELLBROOK. COMING TOWARDS

THE TRAFFIC LIGHT AT VEMCO. I WAS LOOKING OFF TO MY LEFT AS I ~~DROVE~~ CAME TOWARDS

THE LIGHT. SUDDENLY I REALISED THE ~~VEHICLES~~

AT THE LIGHT WERE STILL STOPPED AND I

WAS TOO CLOSE TO STOP. I ~~TURNED~~ TURNED TO THE LEFT

~~IN~~ IN THE LANE SLIGHTLY AND STOPPED AS MUCH AS I COULD BUT IS STILL HIT THE

BACK ~~OF~~ LEFT OF THE RED TOYOTA.

ADDRESS OF WITNESS
86 W MAPLE ST, BELLBROOK OH 45305

PHONE

SIGNATURE OF WITNESS
D Lesko

OFFICERS SIGNATURE
PH. M. Burns

| | | |
|------------------------------|-------------------------|-------------------------------|
| LOCAL REPORT NUMBER 20-12 | REPORTING AGENCY BPD | DATE OF CRASH M 03 10 1920 |
|------------------------------|-------------------------|-------------------------------|

FOR LOCAL USE ONLY - DO NOT SUBMIT TO THE STATE EXCEPT FOR FATAL CRASHES

I, Mindy M. Willis (PRINTED) HEREBY MAKE THIS VOLUNTARY STATEMENT TO

Burns M (OFFICERS NAME) AT Franklin St @ Vemco Dr (LOCATION)

I was heading Eastbound on Franklin & Vemco. Was stopped at the stop light as there was another vehicle in front of me stopped as well at the stop light. Locked down and "WHAM" A car had slammed into me actually harder than I would have expected. Thankful I didn't run into the car in front of me. So this is All.

Mindy Willis

| | |
|---|--|
| ADDRESS OF WITNESS 812 Delaware St, Apt/Loft 30D Wash C. H., OH 43160 | PHONE |
| SIGNATURE OF WITNESS <i>Mindy Willis</i> | OFFICERS SIGNATURE <i>[Signature]</i> |